MASS GRADING PLANS

FOR

PROJECT MINER

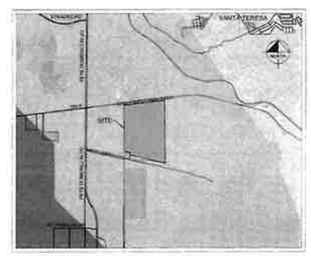

LOCATION MAP
N.T.S.

SHEET INDEX	
Sheet Number	Sheet Title
C-MG-01	COVER SHEET
C-MG-02	GENERAL NOTES
C-MG-03	EXISTING CONDITIONS PLAN
C-MG-08.01	OVERALL GRADING PLAN
C-MG-08.02	GRADING PLAN (1 OF 5)
C-MG-08.03	GRADING PLAN (2 OF 5)
C-MG-08.04	GRADING PLAN (3 OF 5)
C-MG-08.05	GRADING PLAN (4 OF 5)
C-MG-08.06	GRADING PLAN (5 OF 5)
C-MG-12.01	OVERALL EROSION CONTROL PLAN
C-MG-12.02	EROSION CONTROL PLAN (1 OF 4)
C-MG-12.03	EROSION CONTROL PLAN (2 OF 4)
C-MG-12.04	EROSION CONTROL PLAN (3 OF 4)
C-MG-12.05	EROSION CONTROL PLAN (4 OF 4)
C-MG-12.06	EROSION CONTROL DETAILS

OWNER
STACK INFRASTRUCTURE
PHONE: 703-915-4150
EMAIL: MJOHNSON@STACKINFRA.COM
CONTACT: MATT JOHNSON, P.E.

ARCHITECT
CORGAN
401 NORTH HOUSTON STREET
DALLAS, TEXAS 75202
PHONE: 214-757-1830
EMAIL: MICHAEL.IRVING@CORGAN.COM
CONTACT: MICHAEL IRVING

ENGINEER
Kimley»Horn
801 CHERRY STREET, UNIT 11, SUITE 1300
FORT WORTH, TEXAS 76102
PHONE: 817-800-8530
EMAIL: JEFF.LANDON@KIMLEY-HORN.COM
CONTACT: JEFF LANDON, P.E.
NEW MEXICO REGISTERED FIRM

DOÑA ANA COUNTY, NEW MEXICO

31°49'02.9"N 106°40'32.3"W

AUGUST 2025

CORGAN
AG/E
STRATEGIC MISSION CRITICAL
Kimley»Horn
ENGINEERING PLUS

ISSUES

1	07.31.2025	MASTERPLAN & CONCEPT
2	08.14.2025	SCHEMATIC DESIGN
3		
4		
5		
6		
7		
8		
9		
10		

REVISIONS

PROJECT MINER
STACK INFRASTRUCTURE
SANTA TERESA, NEW MEXICO
DOÑA ANA COUNTY

DOÑA ANA COUNTY
ENGINEERING PLAN REVIEW DEPARTMENT
APPROVED BY
DATE

COVER SHEET

JOB 064569511
DATE 8/29/2025
SHEET C-MG-01

GENERAL NOTES

GENERAL

1) ALL CONSTRUCTION AND MATERIALS SHALL BE IN ACCORDANCE WITH THE PLANS, COUNTY STANDARDS DETAILS AND SPECIFICATIONS, THE FINAL GEOTECHNICAL REPORT AND ALL NOTED ABOVE AND, UNLESS OTHERWISE NOTED OR EXISTING CONSTRUCTION STANDARDS. THE COUNTY SPECIFICATIONS SHALL GOVERN WHERE OTHER SPECIFICATIONS DO NOT EXIST. IN CASE OF CONFLICTING SPECIFICATIONS, THE MORE STRINGENT SPECIFICATION SHALL GOVERN UNLESS OTHERWISE SPECIFIED OR DIRECTED BY THE COUNTY.
2) THE CONTRACTOR SHALL COMPLY WITH COUNTY GENERAL NOTES FOR CONSTRUCTION IF EXISTING AND REQUIRED BY THE COUNTY FOR INSTANCES WHERE THEY CONFLICT WITH THESE SITE GENERAL NOTES. THEN THE MORE RESTRICTIVE SHALL APPLY.
3) THE CONTRACTOR SHALL PERFORM ALL MATERIAL AND LABOR TO CONSTRUCT THE FACILITIES AS SHOWN AND DESCRIBED IN THE CONSTRUCTION DOCUMENTS IN ACCORDANCE WITH THE APPROPRIATE AUTHORITIES' SPECIFICATIONS AND REQUIREMENTS.
4) THE CONTRACTOR SHALL VISIT THE SITE PRIOR TO BIDDING TO DETERMINE EXISTING CONDITIONS.
5) THE EXISTING CONDITIONS SHOWN ON THESE PLANS WERE PROVIDED BY THE CONSULTANTS. SURVEY PREPARED BY THE PROJECT ENGINEER. THE CONTRACTOR SHALL VERIFY ALL EXISTING CONDITIONS AND SHALL IMMEDIATELY NOTIFY THE ENGINEER WHERE SIGNIFICANT DIFFERENCES EXIST. THE CONTRACTOR SHALL REFERENCE THE SAME BENCHMARKS.
6) ALL COPIES OF MATERIALS TEST RESULTS SHALL BE SENT TO THE OWNER, ENGINEER AND ARCHITECT DIRECTLY FROM THE TESTING AGENCY.
7) IF THE CONTRACTOR DOES NOT ACCEPT THE EXISTING TOPOGRAPHIC SURVEY AS SHOWN ON THE PLANS, WITHOUT EXCEPTION, THEN THE CONTRACTOR SHALL SUPPLY AT THEIR OWN EXPENSE, A TOPOGRAPHIC SURVEY BY A REGISTERED PROFESSIONAL LAND SURVEYOR TO THE OWNER AND ENGINEER FOR REVIEW.
8) CONTRACTOR SHALL PROTECT ALL EXISTING UTILITIES, IMPROVEMENTS AND STRUCTURES.
9) CONTRACTOR SHALL VERIFY HORIZONTAL AND VERTICAL CONTROL INCLUDING BENCHMARKS PRIOR TO COMMENCING CONSTRUCTION OR STAKING OF IMPROVEMENTS. PROPERTY LINES AND CORNERS SHALL BE HELD AS THE HORIZONTAL CONTROL.
10) THE CONTRACTOR SHALL REVIEW AND VERIFY ALL DIMENSIONS, ELEVATIONS, AND FIELD CONDITIONS THAT MAY AFFECT CONSTRUCTION. ANY DISCREPANCIES ON THE DRAWINGS SHALL BE IMMEDIATELY BROUGHT TO THE ATTENTION OF THE ARCHITECT AND ENGINEER BEFORE COMMENCING WORK. NO FIELD CHANGES OR DEVIATIONS FROM DESIGN ARE TO BE MADE WITHOUT THE APPROVAL OF THE ARCHITECT ENGINEER, AND IF APPLICABLE, THE COUNTY AND OWNER. NO CHANGES FROM THE CONTRACT DOCUMENTS SHALL BE MADE WITHOUT THE APPROVAL OF THE COUNTY ENGINEER, AND OWNER HERE NOT CONTACTED PRIOR TO CONSTRUCTION OF THE AFFECTED ITEM.
11) CONTRACTOR SHALL THOROUGHLY CHECK DIMENSIONS OF CIVIL, LANDSCAPE, MEP, ARCHITECTURAL, AND OTHER PLANS PRIOR TO COMMENCING CONSTRUCTION. OWNER ENGINEER SHALL BE NOTIFIED OF ANY DISCREPANCY PRIOR TO COMMENCING CONSTRUCTION.
12) IT IS THE CONTRACTOR'S RESPONSIBILITY TO CONTACT THE VARIOUS UTILITY COMPANIES WHICH MAY HAVE BURIED OR AERIAL UTILITIES WITHIN OR NEAR THE CONSTRUCTION AREA BEFORE COMMENCING WORK TO HAVE THEIR LOCATE THEIR EXISTING UTILITIES. THE CONTRACTOR SHALL PROVIDE AN ADEQUATE NUMBER OF LOCATORS WHENEVER NOTICE TO ALL UTILITY COMPANIES PRIOR TO BEGINNING CONSTRUCTION.
13) CONTRACTOR SHALL CALL NEW MEXICO 811 AN ADEQUATE AMOUNT OF TIME PRIOR TO COMMENCING CONSTRUCTION OF ANY EXCAVATION.
14) CONTRACTOR SHALL USE EXTREME CAUTION AS THE SITE CONTAINS VARIOUS KNOWN AND UNKNOWN PUBLIC AND PRIVATE UTILITIES.
15) THE LOCATIONS, ELEVATIONS, DEPTH AND DIMENSIONS OF EXISTING UTILITIES SHOWN ON THE PLANS ARE BASED ON THE MOST AVAILABLE UTILITY COMPANY MAPS AND OTHER INFORMATION. THE CONTRACTOR SHALL VERIFY THE LOCATIONS, ELEVATIONS, DEPTH AND DIMENSION OF EXISTING UTILITIES SURROUNDING IN ADVANCE OF CONSTRUCTION AND IMMEDIATELY NOTIFY THE ENGINEER OF ANY DISCREPANCIES. THE ENGINEER SHALL BE NOTIFIED UPON A PROPOSED IMPROVEMENT CONFLICTS WITH AN EXISTING UTILITY.
16) THE CONTRACTOR IS RESPONSIBLE FOR COORDINATING ANY ADJUSTMENTS AND RELOCATIONS OF EXISTING UTILITIES THAT CONFLICT WITH THE PROPOSED IMPROVEMENTS, INCLUDING BUT NOT LIMITED TO, ADJUSTING EXISTING MANHOLES TO MATCH PROPOSED GRADE, RELOCATING EXISTING POLES AND GUY WIRES THAT INTERFERE WITH PROPOSED IMPROVEMENTS, ADJUSTING THE HORIZONTAL OR VERTICAL ALIGNMENT OF EXISTING UNDERGROUND UTILITIES TO ACCOMMODATE PROPOSED GRADES, ADJUSTING THE LOCATION OF UTILITY AND ANY OTHERS THAT MAY BE ENCOUNTERED THAT ARE UNKNOWN AT THIS TIME AND NOT SHOWN ON THESE PLANS.
17) CONTRACTOR SHALL ARRANGE FOR OR PROVIDE, AT ITS EXPENSE, ALL GAS, TELECOMMUNICATIONS, CABLE, OVERHEAD AND UNDERGROUND POWER LINE, AND UTILITY POLE ADJUSTMENTS NEEDED.
18) CONTRACTOR IS RESPONSIBLE FOR COORDINATING INSTALLATION OF FRANCHISE UTILITIES THAT ARE NECESSARY FOR ON SITE AND OFF SITE CONSTRUCTION. ANY DELAYS CAUSED BY THE UTILITY COMPANIES SHALL BE BORNE BY THE CONTRACTOR.
19) THE CONTRACTOR SHALL BE FULLY RESPONSIBLE FOR ALL DAMAGES DUE TO THEIR FAILURE TO LOCATE, LOCATE AND PROTECT UTILITIES. THE OWNER OR ENGINEER WILL ASSUME NO LIABILITY FOR ANY DAMAGES SUSTAINED OR COST INCURRED BECAUSE OF THE OPERATIONS IN THE VICINITY OF THE UTILITIES. IF IT IS NECESSARY TO SHORE, BRACE, SWING OR RELOCATE A UTILITY, THE UTILITY COMPANY OR DEPARTMENT AFFECTED SHALL BE CONTACTED BY THE CONTRACTOR AND THEIR PERMISSION OBTAINED NEGOTIATION AND METHOD TO USE FOR SUCH WORK.
20) BRACING OF UTILITY POLES MAY BE REQUIRED BY THE UTILITY COMPANIES WHEN TRENCHING OR EXCAVATING IN CLOSE PROXIMITY TO THE POLE. THE COSTS TO BE BORNE BY THE CONTRACTOR. AT NO ADDITIONAL COST TO THE OWNER.
21) THE COST OF MODIFYING THE PLANS DUE TO THE PRESENCE OF UTILITIES SHALL BE BORNE BY THE CONTRACTOR.
22) THE CONTRACTOR SHALL NOTIFY ALL NECESSARY SAFETY PRECAUTIONS TO AVOID CONTACT WITH OVERHEAD AND UNDERGROUND POWER LINES. CONTRACTOR SHALL COMPLY WITH ALL APPLICABLE LOCAL, STATE, FEDERAL AND UTILITY CODES REGULATIONS PERTAINING TO WORK EXTENDED FROM POWER LINES.
23) THE CONTRACTOR SHALL BE RESPONSIBLE TO OBTAIN ALL REQUIRED CONSTRUCTION PERMITS, APPROVALS, AND BONDS PRIOR TO CONSTRUCTION.
24) THE CONTRACTOR SHALL MAKE AVAILABLE AT THE JOB SITE AT ALL TIMES A COPY OF THE CONTRACT DOCUMENTS INCLUDING PLANS, GEOTECHNICAL REPORT AND REVISIONS, PROJECT AND COUNTY SPECIFICATIONS, AND SPECIAL CONDITIONS, COPIES OF ANY REQUIRED CONSTRUCTION PERMITS, EROSION CONTROL PLANS, SWPPP AND INSPECTION REPORTS.
25) ALL SHOP DRAWINGS AND OTHER DOCUMENTS THAT REQUIRE ENGINEER REVIEW SHALL BE SUBMITTED BY THE CONTRACTOR SUFFICIENTLY IN ADVANCE OF CONSTRUCTION OF THAT ITEM SO THAT NO LESS THAN 15 BUSINESS DAYS FOR REVIEW AND RESPONSE IS AVAILABLE.
26) ALL NECESSARY INSPECTIONS AND/OR CERTIFICATIONS REQUIRED BY STATE'S JURISDICTIONAL AGENCIES AND/OR UTILITY SERVICE PROVIDERS SHALL BE PERFORMED AND/OR OBTAINED BY THE CONTRACTOR.
27) CONTRACTOR SHALL ARRANGE FOR REQUIRED COUNTY INSPECTIONS.
28) CONTRACTOR'S AND PRICE SHALL INCLUDE ALL INSPECTION FEES.
29) ALL THINGS SHOWN ON THESE PLANS, E.G. FIRE HYDRANT METERS, VALVES, INLETS, ETC. , ARE FOR PRESENTATION PURPOSES ONLY AND ARE NOT TO SCALE. CONTRACTOR SHALL COORDINATE FINAL SIZES AND LOCATIONS WITH APPROPRIATE COUNTY INSPECTOR.
30) THE SCOPE OF WORK FOR THE CIVIL IMPROVEMENTS SHOWN ON THESE PLANS TERMINATES 5 FEET FROM THE BUILDING. REFERENCE ARCHITECTURAL PLANS (E.G. ARCHITECTURAL, STRUCTURAL, MEP) FOR ADDITIONAL WORK WITHIN 5 FEET OF THE BUILDING AND WITHIN THE BUILDING FOOTPRINT.
31) REFER TO ARCHITECTURAL AND STRUCTURAL PLANS FOR ALL FINAL BUILDING DIMENSIONS.
32) THE PROPOSED BUILDING FOOTPRINT IS SHOWN IN THESE PLANS AS PROVIDED TO ABLEY-HORN AND ASSOCIATES, INC. HOW BY THE PROJECT ARCHITECT AT THE TIME THE PLANS WERE PREPARED. IF THE ARCHITECT'S FINAL FOOTPRINT VERSION BECAUSE THE BUILDING DESIGN HAS CHANGED, THE CONTRACTOR IS SOLELY RESPONSIBLE FOR CONFIRMING THE FINAL BUILDING LOCATION, DIMENSIONS AND/OR COORDINATE SHOWN ON THE ARCHITECT'S FINAL FOOTPRINT. ANY DIMENSIONS, ELEVATIONS, AND FIELD CONDITIONS THAT MAY AFFECT CONSTRUCTION OF THE BUILDING. THE CONTRACTOR IS SOLELY RESPONSIBLE TO VERIFY FINAL FOOTPRINT OF THE BUILDING THE ARCHITECTS FINAL FOOTPRINT REPRESENTS A 10 YEAR OUTDATED AERIAL IMAGE. THE CONTRACTOR SHALL VERIFY ALL FINAL FOOTPRINTS IN THE FIELD BASED ON THE FINAL ARCHITECTURAL FOOTPRINT, CIVIL DIMENSION CONTROL PLAN, SURVEY BOUNDARY AND/OR FLAT ANY DISCREPANCY FOUND SHALL BE REPORTED TO AN IMMEDIATELY.
33) ALL CONSTRUCTION SHALL COMPLY WITH THE PROJECT'S FINAL GEOTECHNICAL REPORT (OR LATEST EDITION), INCLUDING ALL REQUIREMENTS.
34) CONTRACTOR IS RESPONSIBLE FOR ALL MATERIALS TESTING AND CERTIFICATION, UNLESS SPECIFIED OTHERWISE BY OWNER. ALL MATERIALS TESTING SHALL BE COORDINATED WITH THE APPROPRIATE COUNTY INSPECTOR AND TYPICALLY WITH COUNTY STANDARD SPECIFICATIONS AND GEOTECHNICAL REPORT. TESTING SHALL BE PERFORMED BY AN APPROVED INDEPENDENT AGENCY FOR TESTING MATERIALS. OWNER SHALL APPROVE THE AGENCY NOMINATED BY THE CONTRACTOR FOR MATERIALS TESTING.
35) ALL COPIES OF MATERIALS TEST RESULTS SHALL BE SENT TO THE OWNER, ENGINEER AND ARCHITECT DIRECTLY FROM THE TESTING AGENCY.
36) IF THE CONTRACTOR DOES NOT ACCEPT THE EXISTING TOPOGRAPHIC SURVEY AS SHOWN ON THE PLANS, WITHOUT EXCEPTION, THEN THE CONTRACTOR SHALL SUPPLY AT THEIR OWN EXPENSE, A TOPOGRAPHIC SURVEY BY A REGISTERED PROFESSIONAL LAND SURVEYOR TO THE OWNER AND ENGINEER FOR REVIEW.
37) CONTRACTOR SHALL PROTECT ALL EXISTING UTILITIES, IMPROVEMENTS AND STRUCTURES.
38) CONTRACTOR SHALL VERIFY HORIZONTAL AND VERTICAL CONTROL INCLUDING BENCHMARKS PRIOR TO COMMENCING CONSTRUCTION OR STAKING OF IMPROVEMENTS. PROPERTY LINES AND CORNERS SHALL BE HELD AS THE HORIZONTAL CONTROL.
39) THE CONTRACTOR SHALL REVIEW AND VERIFY ALL DIMENSIONS, ELEVATIONS, AND FIELD CONDITIONS THAT MAY AFFECT CONSTRUCTION. ANY DISCREPANCIES ON THE DRAWINGS SHALL BE IMMEDIATELY BROUGHT TO THE ATTENTION OF THE ARCHITECT AND ENGINEER BEFORE COMMENCING WORK. NO FIELD CHANGES OR DEVIATIONS FROM DESIGN ARE TO BE MADE WITHOUT THE APPROVAL OF THE ARCHITECT ENGINEER, AND IF APPLICABLE, THE COUNTY AND OWNER. NO CHANGES FROM THE CONTRACT DOCUMENTS SHALL BE MADE WITHOUT THE APPROVAL OF THE COUNTY ENGINEER, AND OWNER HERE NOT CONTACTED PRIOR TO CONSTRUCTION OF THE AFFECTED ITEM.
40) CONTRACTOR SHALL THOROUGHLY CHECK DIMENSIONS OF CIVIL, LANDSCAPE, MEP, ARCHITECTURAL, AND OTHER PLANS PRIOR TO COMMENCING CONSTRUCTION. OWNER ENGINEER SHALL BE NOTIFIED OF ANY DISCREPANCY PRIOR TO COMMENCING CONSTRUCTION.
41) IT IS THE CONTRACTOR'S RESPONSIBILITY TO CONTACT THE VARIOUS UTILITY COMPANIES WHICH MAY HAVE BURIED OR AERIAL UTILITIES WITHIN OR NEAR THE CONSTRUCTION AREA BEFORE COMMENCING WORK TO HAVE THEIR LOCATE THEIR EXISTING UTILITIES. THE CONTRACTOR SHALL PROVIDE AN ADEQUATE NUMBER OF LOCATORS WHENEVER NOTICE TO ALL UTILITY COMPANIES PRIOR TO BEGINNING CONSTRUCTION.
42) CONTRACTOR SHALL CALL NEW MEXICO 811 AN ADEQUATE AMOUNT OF TIME PRIOR TO COMMENCING CONSTRUCTION OF ANY EXCAVATION.
43) CONTRACTOR SHALL USE EXTREME CAUTION AS THE SITE CONTAINS VARIOUS KNOWN AND UNKNOWN PUBLIC AND PRIVATE UTILITIES.
44) THE LOCATIONS, ELEVATIONS, DEPTH AND DIMENSIONS OF EXISTING UTILITIES SHOWN ON THE PLANS ARE BASED ON THE MOST AVAILABLE UTILITY COMPANY MAPS AND OTHER INFORMATION. THE CONTRACTOR SHALL VERIFY THE LOCATIONS, ELEVATIONS, DEPTH AND DIMENSION OF EXISTING UTILITIES SURROUNDING IN ADVANCE OF CONSTRUCTION AND IMMEDIATELY NOTIFY THE ENGINEER OF ANY DISCREPANCIES. THE ENGINEER SHALL BE NOTIFIED UPON A PROPOSED IMPROVEMENT CONFLICTS WITH AN EXISTING UTILITY.
45) THE CONTRACTOR IS RESPONSIBLE FOR COORDINATING ANY ADJUSTMENTS AND RELOCATIONS OF EXISTING UTILITIES THAT CONFLICT WITH THE PROPOSED IMPROVEMENTS, INCLUDING BUT NOT LIMITED TO, ADJUSTING EXISTING MANHOLES TO MATCH PROPOSED GRADE, RELOCATING EXISTING POLES AND GUY WIRES THAT INTERFERE WITH PROPOSED IMPROVEMENTS, ADJUSTING THE HORIZONTAL OR VERTICAL ALIGNMENT OF EXISTING UNDERGROUND UTILITIES TO ACCOMMODATE PROPOSED GRADES, ADJUSTING THE LOCATION OF UTILITY AND ANY OTHERS THAT MAY BE ENCOUNTERED THAT ARE UNKNOWN AT THIS TIME AND NOT SHOWN ON THESE PLANS.
46) CONTRACTOR SHALL ARRANGE FOR OR PROVIDE, AT ITS EXPENSE, ALL GAS, TELECOMMUNICATIONS, CABLE, OVERHEAD AND UNDERGROUND POWER LINE, AND UTILITY POLE ADJUSTMENTS NEEDED.
47) CONTRACTOR IS RESPONSIBLE FOR COORDINATING INSTALLATION OF FRANCHISE UTILITIES THAT ARE NECESSARY FOR ON SITE AND OFF SITE CONSTRUCTION. ANY DELAYS CAUSED BY THE UTILITY COMPANIES SHALL BE BORNE BY THE CONTRACTOR.
48) THE CONTRACTOR SHALL BE FULLY RESPONSIBLE FOR ALL DAMAGES DUE TO THEIR FAILURE TO LOCATE, LOCATE AND PROTECT UTILITIES. THE OWNER OR ENGINEER WILL ASSUME NO LIABILITY FOR ANY DAMAGES SUSTAINED OR COST INCURRED BECAUSE OF THE OPERATIONS IN THE VICINITY OF THE UTILITIES. IF IT IS NECESSARY TO SHORE, BRACE, SWING OR RELOCATE A UTILITY, THE UTILITY COMPANY OR DEPARTMENT AFFECTED SHALL BE CONTACTED BY THE CONTRACTOR AND THEIR PERMISSION OBTAINED NEGOTIATION AND METHOD TO USE FOR SUCH WORK.
49) BRACING OF UTILITY POLES MAY BE REQUIRED BY THE UTILITY COMPANIES WHEN TRENCHING OR EXCAVATING IN CLOSE PROXIMITY TO THE POLE. THE COSTS TO BE BORNE BY THE CONTRACTOR. AT NO ADDITIONAL COST TO THE OWNER.
50) THE COST OF MODIFYING THE PLANS DUE TO THE PRESENCE OF UTILITIES SHALL BE BORNE BY THE CONTRACTOR.
51) THE CONTRACTOR SHALL NOTIFY ALL NECESSARY SAFETY PRECAUTIONS TO AVOID CONTACT WITH OVERHEAD AND UNDERGROUND POWER LINES. CONTRACTOR SHALL COMPLY WITH ALL APPLICABLE LOCAL, STATE, FEDERAL AND UTILITY CODES REGULATIONS PERTAINING TO WORK EXTENDED FROM POWER LINES.
52) THE CONTRACTOR SHALL BE RESPONSIBLE TO OBTAIN ALL REQUIRED CONSTRUCTION PERMITS, APPROVALS, AND BONDS PRIOR TO CONSTRUCTION.
53) THE CONTRACTOR SHALL MAKE AVAILABLE AT THE JOB SITE AT ALL TIMES A COPY OF THE CONTRACT DOCUMENTS INCLUDING PLANS, GEOTECHNICAL REPORT AND REVISIONS, PROJECT AND COUNTY SPECIFICATIONS, AND SPECIAL CONDITIONS, COPIES OF ANY REQUIRED CONSTRUCTION PERMITS, EROSION CONTROL PLANS, SWPPP AND INSPECTION REPORTS.
54) ALL SHOP DRAWINGS AND OTHER DOCUMENTS THAT REQUIRE ENGINEER REVIEW SHALL BE SUBMITTED BY THE CONTRACTOR SUFFICIENTLY IN ADVANCE OF CONSTRUCTION OF THAT ITEM SO THAT NO LESS THAN 15 BUSINESS DAYS FOR REVIEW AND RESPONSE IS AVAILABLE.
55) ALL NECESSARY INSPECTIONS AND/OR CERTIFICATIONS REQUIRED BY STATE'S JURISDICTIONAL AGENCIES AND/OR UTILITY SERVICE PROVIDERS SHALL BE PERFORMED AND/OR OBTAINED BY THE CONTRACTOR.
56) CONTRACTOR SHALL ARRANGE FOR REQUIRED COUNTY INSPECTIONS.
57) CONTRACTOR'S AND PRICE SHALL INCLUDE ALL INSPECTION FEES.
58) ALL THINGS SHOWN ON THESE PLANS, E.G. FIRE HYDRANT METERS, VALVES, INLETS, ETC. , ARE FOR PRESENTATION PURPOSES ONLY AND ARE NOT TO SCALE. CONTRACTOR SHALL COORDINATE FINAL SIZES AND LOCATIONS WITH APPROPRIATE COUNTY INSPECTOR.
59) THE SCOPE OF WORK FOR THE CIVIL IMPROVEMENTS SHOWN ON THESE PLANS TERMINATES 5 FEET FROM THE BUILDING. REFERENCE ARCHITECTURAL PLANS (E.G. ARCHITECTURAL, STRUCTURAL, MEP) FOR ADDITIONAL WORK WITHIN 5 FEET OF THE BUILDING AND WITHIN THE BUILDING FOOTPRINT.
60) REFER TO ARCHITECTURAL AND STRUCTURAL PLANS FOR ALL FINAL BUILDING DIMENSIONS.
61) THE PROPOSED BUILDING FOOTPRINT IS SHOWN IN THESE PLANS AS PROVIDED TO ABLEY-HORN AND ASSOCIATES, INC. HOW BY THE PROJECT ARCHITECT AT THE TIME THE PLANS WERE PREPARED. IF THE ARCHITECT'S FINAL FOOTPRINT VERSION BECAUSE THE BUILDING DESIGN HAS CHANGED, THE CONTRACTOR IS SOLELY RESPONSIBLE FOR CONFIRMING THE FINAL BUILDING LOCATION, DIMENSIONS AND/OR COORDINATE SHOWN ON THE ARCHITECT'S FINAL FOOTPRINT. ANY DIMENSIONS, ELEVATIONS, AND FIELD CONDITIONS THAT MAY AFFECT CONSTRUCTION OF THE BUILDING. THE CONTRACTOR IS SOLELY RESPONSIBLE TO VERIFY FINAL FOOTPRINT OF THE BUILDING THE ARCHITECTS FINAL FOOTPRINT REPRESENTS A 10 YEAR OUTDATED AERIAL IMAGE. THE CONTRACTOR SHALL VERIFY ALL FINAL FOOTPRINTS IN THE FIELD BASED ON THE FINAL ARCHITECTURAL FOOTPRINT, CIVIL DIMENSION CONTROL PLAN, SURVEY BOUNDARY AND/OR FLAT. ANY DISCREPANCY FOUND SHALL BE REPORTED TO AN IMMEDIATELY.
62) ALL CONSTRUCTION SHALL COMPLY WITH THE PROJECT'S FINAL GEOTECHNICAL REPORT (OR LATEST EDITION), INCLUDING ALL REQUIREMENTS.
63) CONTRACTOR IS RESPONSIBLE FOR ALL MATERIALS TESTING AND CERTIFICATION, UNLESS SPECIFIED OTHERWISE BY OWNER. ALL MATERIALS TESTING SHALL BE COORDINATED WITH THE APPROPRIATE COUNTY INSPECTOR AND TYPICALLY WITH COUNTY STANDARD SPECIFICATIONS AND GEOTECHNICAL REPORT. TESTING SHALL BE PERFORMED BY AN APPROVED INDEPENDENT AGENCY FOR TESTING MATERIALS. OWNER SHALL APPROVE THE AGENCY NOMINATED BY THE CONTRACTOR FOR MATERIALS TESTING.
64) ALL COPIES OF MATERIALS TEST RESULTS SHALL BE SENT TO THE OWNER, ENGINEER AND ARCHITECT DIRECTLY FROM THE TESTING AGENCY.
65) IT SHALL BE THE CONTRACTORS RESPONSIBILITY TO SHOW BY THE STANDARD TESTING PROCEDURES OF THE MATERIALS THAT THE WORK CONSTRUCTED MEETS THE PROJECT REQUIREMENTS AND COUNTY SPECIFICATIONS.
66) DUE TO THE POTENTIAL FOR DIFFERENTIAL SOIL MOVEMENT ADJACENT TO THE BUILDING, THE CONTRACTOR SHALL ADHERE TO GEOTECHNICAL REPORT'S RECOMMENDATION FOR SUBGRADE PREPARATION SPECIFIC TO FLATWORK ADJACENT TO THE PROPOSED BUILDING. THE OWNER AND CONTRACTOR ARE ADVISED TO OBTAIN A GEOTECHNICAL ENGINEER RECOMMENDATION SPECIFIC TO FLATWORK ADJACENT TO THE PROPOSED BUILDING BEFORE PROCEEDING.
67) ALL CONTRACTORS MUST COMPAC PRIOR ACTUATES TO THE WORK AREA. NO ENCROACHMENTS OUTSIDE OF THE WORK AREA WILL BE ALLOWED. ANY DAMAGE CAUSED BY CONTRACTORS SOLE RESPONSIBILITY TO REPAIR.
68) THE CONTRACTOR SHALL PROTECT ALL EXISTING STRUCTURES, UTILITIES, WARNING POLES, GUY WIRES, VALVE COVERS, VAULT LIDS, FIRE HYDRANTS, COMMUNICATION BOXES, SPEED STALLS AND OTHER FACILITIES TO REMAIN AND SHALL REPAIR ANY DAMAGES AT NO COST TO THE OWNER.
69) THE CONTRACTOR SHALL IMMEDIATELY REPAIR OR REPLACE ANY PHYSICAL DAMAGE TO PRIVATE PROPERTY OR PUBLIC IMPROVEMENTS, INCLUDING BUT NOT LIMITED TO, BUILDINGS, FENCES, SIGNS, UTILITIES, SIDEWALKS, GRASS, TREES, LANDSCAPING, SPRINKLING SYSTEMS, ETC. TO ORIGINAL CONDITION OR BETTER AND COST TO THE OWNER.
70) ALL DISTURBED AREAS WITHIN RIGHT OF WAY DISTURBED BY SITE CONSTRUCTION SHALL BE REPAIRED TO ORIGINAL CONDITION OR BETTER, INCLUDING AS NECESSARY GRADING, LANDSCAPING, CULVERTS, AND PAVEMENT.
71) THE CONTRACTOR SHALL SAVAGE ALL EXISTING POWER POLES, SIGNS, WATER VALVES, FIRE HYDRANTS, METERS, ETC. THAT ARE TO BE RELOCATED DURING CONSTRUCTION.
72) CONTRACTOR SHALL MAINTAIN ADEQUATE SITE DRAINAGE DURING ALL PHASES OF CONSTRUCTION, INCLUDING MAINTAINING EXISTING DITCHES, CULVERTS, AND DRAINAGE PATHS TO THE EXTENT PRACTICABLE.
73) THE CONTRACTOR IS RESPONSIBLE FOR OBTAINING AND SUBMITTING A TRENCH SAFETY PLAN PREPARED BY A PROFESSIONAL ENGINEER IN THE STATE OF NEW MEXICO, TO THE COUNTY PRIOR TO CONSTRUCTION. CONTRACTOR IS RESPONSIBLE FOR MAINTAINING TRENCH SAFETY REQUIREMENTS IN ACCORDANCE WITH COUNTY, STATE, AND FEDERAL REQUIREMENTS, INCLUDING OSHA FOR ALL TRENCHES. NO OPEN TRENCHES SHALL BE ALLOWED OVERNIGHT WITHOUT PRIOR WRITTEN APPROVAL OF THE COUNTY.
74) THE CONTRACTOR SHALL KEEP TRENCHES FREE FROM WATER.
75) SITE SAFETY IS SOLELY THE RESPONSIBILITY OF THE CONTRACTOR.
76) THE CONTRACTOR IS RESPONSIBLE FOR ALL SITE SAFETY MEASURES PERTAINING TO THE SAFETY OF THE CONTRACTOR OR ITS EMPLOYEES, AGENTS OR REPRESENTATIVES IN THE PERFORMANCE OF THE WORK. THE ENGINEER'S SEAL HEREON DOES NOT EXTEND TO ANY SHOP SAFETY SYSTEM. THE CONTRACTOR SHALL BE RESPONSIBLE FOR IMPLEMENTATION OF ALL REQUIRED SAFETY PROCEDURES AND PROGRAMS.
77) SIGNS RELATED TO SITE OPERATION OR SAFETY ARE NOT INCLUDED IN THESE PLANS.
78) CONTRACTOR OFFICE AND STAGING AREA SHALL BE AGREED ON BY THE OWNER AND CONTRACTOR PRIOR TO BEGINNING OF CONSTRUCTION. CONTRACTOR IS RESPONSIBLE FOR ALL PERMITTING REQUIREMENTS FOR THE CONSTRUCTION OFFICE TRAILER AND STAGING AREA, INCLUDING ZONING.
79) LIGHT POLES, SIGNS, AND OTHER OBSTRUCTIONS SHALL NOT BE PLACED IN ACCESSIBLE ROUTES.
80) ALL SIGNS, PAVEMENT MARKINGS, AND OTHER TRAFFIC CONTROL DEVICES SHALL CONFORM TO THE NEW MEXICO MANUAL ON UNIFORM TRAFFIC CONTROL DEVICES.
81) FOR AM ELEVATIONS OF ALL EXISTING AND PROPOSED MANHOLES SHALL BE DETERMINED WITH TOP OF PAVEMENT OR FINISHED GRADE AND SHALL BE ADJUSTED TO BE FLUSH WITH THE ACTUAL FINISHED GRADE AT THE TIME OF PAVING.
82) CONTRACTOR SHALL ADJUST ALL EXISTING AND PROPOSED VALVES, FIRE HYDRANTS, AND OTHER UTILITY APPURTENANCES TO MATCH FINISHED GRADE AT THE TIME OF PAVING.
83) THE CONTRACTOR IS RESPONSIBLE FOR COORDINATION OF ALL INSPECTIONS, AND SHALL CONTACT THE APPROPRIATE COUNTY OFFICIALS, INCLUDING BUILDING OFFICIAL, ENGINEERING INSPECTOR, AND FIRE MARSHALL TO LEARN OF ANY REQUIREMENTS.
84) CONTRACTOR IS RESPONSIBLE FOR PREPARATION, SUBMITTAL, AND APPROVAL BY THE COUNTY OF A TRAFFIC CONTROL PLAN PRIOR TO THE START OF CONSTRUCTION AND THEIR IMPLEMENTATION OF THE PLAN.
85) CONTRACTOR SHALL KEEP A NEAT AND ACCURATE RECORD OF CONSTRUCTION, INCLUDING ANY DEVIATIONS OR VARIANCES FROM THE PLANS.
86) THE CONTRACTOR SHALL BE RESPONSIBLE FOR PROVIDING AS BUILT PLANS TO THE ENGINEER AND COUNTY IDENTIFYING ALL DEVIATIONS AND VARIATIONS FROM THESE PLANS MADE DURING CONSTRUCTION.

EROSION CONTROL

1) THE CONTRACTOR SHALL COMPLY WITH ALL LOCAL, STATE, AND FEDERAL EROSION CONTROL AND WATER QUALITY REQUIREMENTS, LAWS AND ORDINANCES. THE CONTRACTOR SHALL COMPLY WITH THE REQUIREMENTS OF THE EPA CONSTRUCTION GENERAL PERMIT (CGP) 2022 TO DISCHARGE UNDER THE NATIONAL POLLUTANT DISCHARGE ELIMINATION SYSTEM
2) EROSION CONTROL DEVICES SHOWN ON THE EROSION CONTROL PLAN FOR THE PROJECT SHALL BE INSTALLED PRIOR TO THE START OF LAND DISTURBANCE.
3) ALL EROSION CONTROL DEVICES ARE TO BE INSTALLED IN ACCORDANCE WITH THE APPROVED PLANS AND SPECIFICATIONS FOR THE PROJECT.
4) CONTRACTOR TO COLLECT RESPONSIBLE FOR INSTALLATION, IMPLEMENTATION, MAINTENANCE, AND EFFECTIVENESS OF ALL EROSION CONTROL DEVICES, BEST MANAGEMENT PRACTICES, BMPS, AND FOR UPDATING THE EROSION CONTROL PLAN DURING CONSTRUCTION AS REQUIRED CONDITIONS CHANGE.
5) CONTRACTOR SHALL DOCUMENT THE DATES OF INSTALLATION, MAINTENANCE OR MODIFICATION AND REMOVAL FOR EACH BMP EMPLOYED IN THE STORM WATER POLLUTION PREVENTION PLAN (SWPPP) IF APPLICABLE
6) ALL STORM DRAIN INLETS ARE INSTALLED ON SITE. TEMPORARY EROSION CONTROL DEVICES SHALL BE INSTALLED AT EACH INLET NOT IMPACTED BY FLOWS.
7) THE EROSION CONTROL DEVICES SHALL REMAIN IN PLACE UNTIL THE AREAS IT PROTECTS HAS BEEN PERMANENTLY STABILIZED.
8) CONTRACTOR SHALL PROVIDE ADEQUATE EROSION CONTROL DEVICES NEEDED DUE TO PROJECT PHASING.
9) CONTRACTOR SHALL OBSERVE THE EFFECTIVENESS OF THE EROSION CONTROL DEVICES AND MAKE REQUIRED ADJUSTMENTS AND WARRANTS AS NEEDED TO PREVENT DEPARTURE OF SEDIMENT FROM THE SITE. IF THE EROSION CONTROL DEVICES DO NOT EFFECTIVELY CONTROL EROSION AND PREVENT SEDIMENTATION FROM HAPPENING OFF THE SITE, THE COUNTY MAY OTHERWISE DIRECT THE CONTRACTOR.
10) OFF SITE SOIL BORROW, SPOIL AND STORAGE AREAS, IF APPLICABLE, ARE CONSIDERED AS PART OF THE PROJECT SITE AND MUST ALSO COMPLY WITH THE EROSION CONTROL REQUIREMENTS FOR THIS PROJECT. THIS INCLUDES THE INSTALLATION OF BMPS FOR CONTROL EROSION AND SEDIMENTATION AND THE ESTABLISHMENT OF PERMANENT GROUND COVER ON DISTURBED AREAS PRIOR TO FINAL APPROVAL OF THE PROJECT. CONTRACTOR IS RESPONSIBLE FOR MODIFYING THE SWPPP AND EROSION CONTROL PLAN TO INCLUDE SUCH FOR ANY OFF SITE AND TEMPORARY STORAGE AREAS. THE CONTRACTOR SHALL OBTAIN A WRITTEN LETTER FROM THE OWNER TO INCLUDE SUCH THAT THEY ONLY NOT ADVERSELY AFFECT STORM WATER MANAGEMENT OF THE PROJECT. THE CONTRACTOR SHALL PROVIDE THE LETTER TO THE COUNTY ENGINEER TO COMPLY WITH THIS REQUIREMENT. SUCH AS COVERING OR ENCLOSING THE STORAGE PILE.
11) CONTRACTORS SHALL INSPECT ALL EROSION CONTROL DEVICES, BMPS, DISTURBED AREAS, AND VEHICLE EXITS AND EXIT AREAS WEEKLY AND within 24 HOURS OF ANY RAINFALL EVENTS OF 0.5 INCHES OR GREATER AND KEEP A RECORD OF THIS INSPECTION IN THE SWPPP BOOKLET IF APPLICABLE. TO VERIFY THAT THE DEVICES AND EROSION CONTROL PLAN ARE FUNCTIONING PROPERLY. CONTRACTOR SHALL MAKE REPAIRS AND MODIFICATIONS TO THE EROSION CONTROL PLAN AS NECESSARY IN ACCORDANCE WITH THE CONDITIONS. CON



NORTH

GRAPHIC SCALE IN FEET
0 100 200 400

LEGEND
SITE BOUNDARY
EASEMENT LINE
EXISTING CONTOUR

NOTES
1. REFER TO GENERAL NOTES SHEET ### FOR DEMOLITION NOTES

CORGAN

AG/E

STRATEGIC MISSION CRITICAL

Horn

ENGINEERING PLUS

#	ISSUES	
1	07.31.2025	MASTERPLAN & CONCEPT
2	08.14.2025	SCHEMATIC DESIGN
3		
4		
5		
6		
7		
8		
9		
10		

REVISIONS

PRELIMINARY
NOT FOR CONSTRUCTION OR RECORDING
Kimley»Horn
Engineer: JEFFREY T. LATTA, P.E.
P.E. No. 22000 Date: 08/29/2025

PROJECT MINER

STACK INFRASTRUCTURE

SANTA TERESA, NEW MEXICO
DONA ANA COUNTY

EXISTING CONDITIONS PLAN

JOB 064569511
DATE 8/29/2025
SHEET
C-MG-03

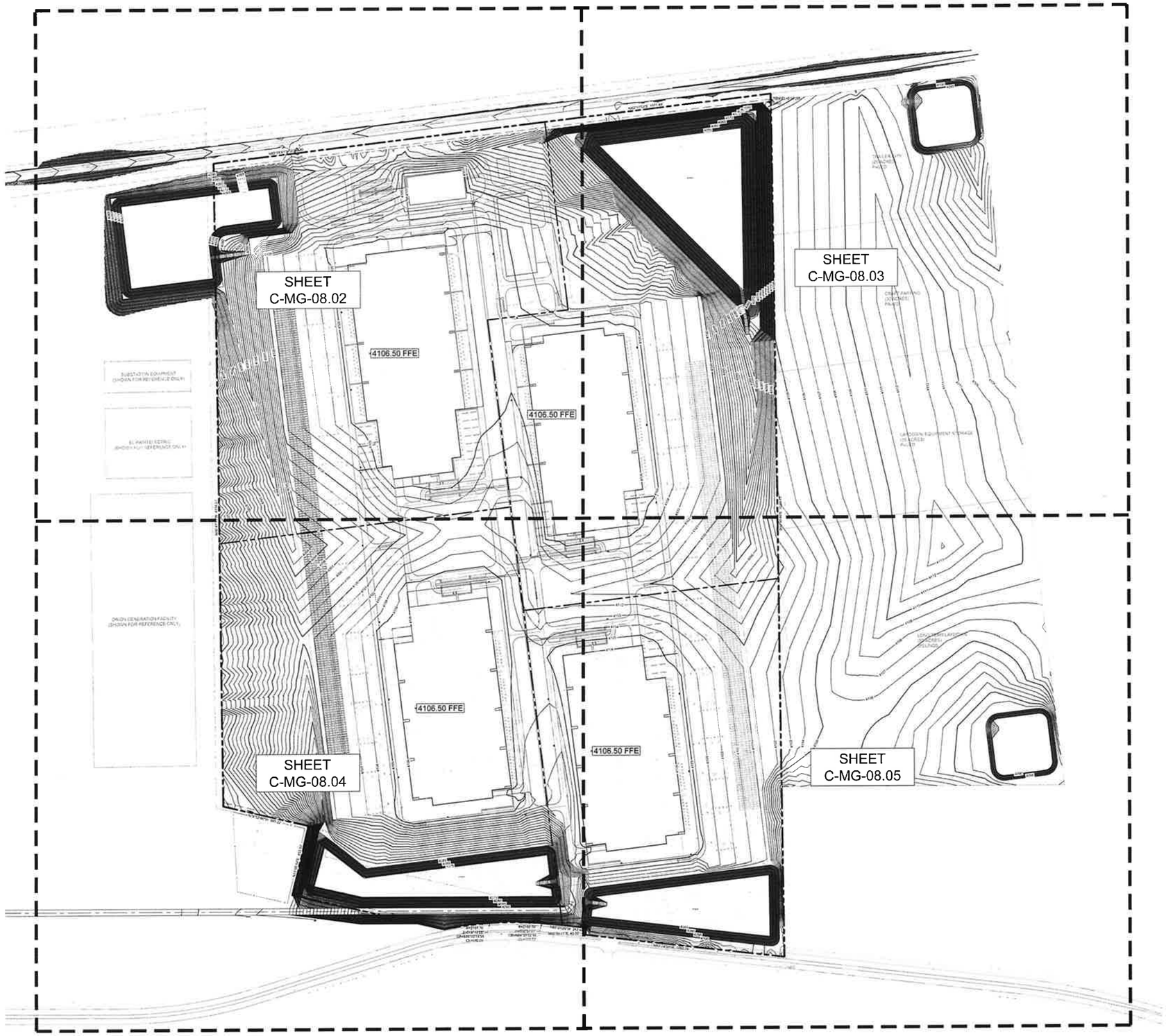

NORTH

GRAPHIC SCALE IN FEET
0 100 200 400

CORGAN

AG/E

STRATEGIC MISSION CRITICAL

Kimley»Horn

ENGINEERING PLUS

ISSUES		
1	07.31.2025	MASTERPLAN & CONCEPT
2	08.14.2025	SCHEMATIC DESIGN
3		
4		
5		
6		
7		
8		
9		
10		

REVISIONS

PROJECT MINER

STACK INFRASTRUCTURE

SANTA TERESA, NEW MEXICO
DONA ANA COUNTY

DONA ANA COUNTY
ENGINEERING REVIEW DEPARTMENT
APPROVED BY
DATE

OVERALL
GRADING PLAN

JOB 064569511
DATE 8/29/2025
SHEET
C-MG-08.01

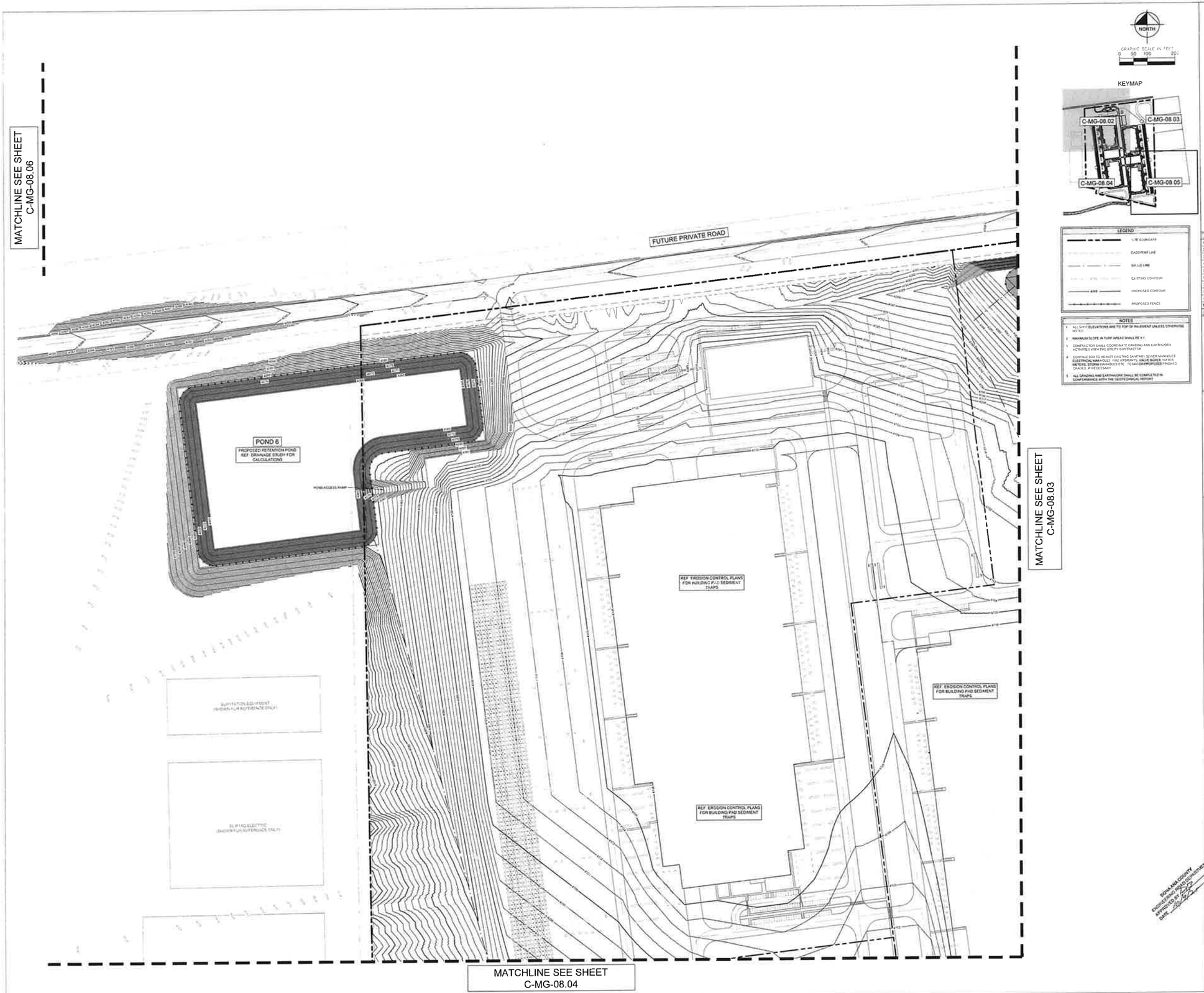

NORTH

GRAPHIC SCALE IN FEET
0 50 100 200

KEYMAP

LEGEND

	SITE BOUNDARY
	EASEMENT LINE
	BUILD LINE
	EXISTING CONTOUR
6918	PROPOSED CONTOUR
	PROPOSED FENCE

NOTES

1. ALL SPOT ELEVATIONS ARE TO TOP OF PAVEMENT UNLESS OTHERWISE NOTED
2. MAXIMUM SLOPE IN TURF AREAS SHALL BE 4:1.
3. CONTRACTOR SHALL COORDINATE GRADING AND EARTHWORK ACTIVITIES WITH THE UTILITY CONTRACTOR
4. CONTRACTOR TO ADJUST EXISTING SANITARY SEWER MANHOLES ELECTRICAL MANHOLES, FIRE HYDRANTS, VALVE BOXES, WATER METERS, STORM MANHOLES ETC. TO MATCH PROPOSED FINISHED GRADES, IF NECESSARY.
5. ALL GRADING AND EARTHWORK SHALL BE COMPLETED IN CONFORMANCE WITH THE GEOTECHNICAL REPORT.

CORGAN

AG/E

STRATEGIC MISSION CRITICAL

Kimley»Horn

ENGINEERING PLUS

ISSUES		
1	07.31.2025	MASTERPLAN & CONCEPT
2	08.14.2025	SCHEMATIC DESIGN
3		
4		
5		
6		
7		
8		
9		
10		
REVISIONS		

SEAL COMPANY

Kimley»Horn

PROJECT MINER

STACK INFRASTRUCTURE

SANTA TERESA, NEW MEXICO
DONA ANA COUNTY

DONA ANA COUNTY
ENGINEERING DEVELOPMENT
APPROVED BY
DATE

GRADING PLAN
(1 OF 5)

JOB 064569511
DATE 8/29/2025
SHEET
C-MG-08.02

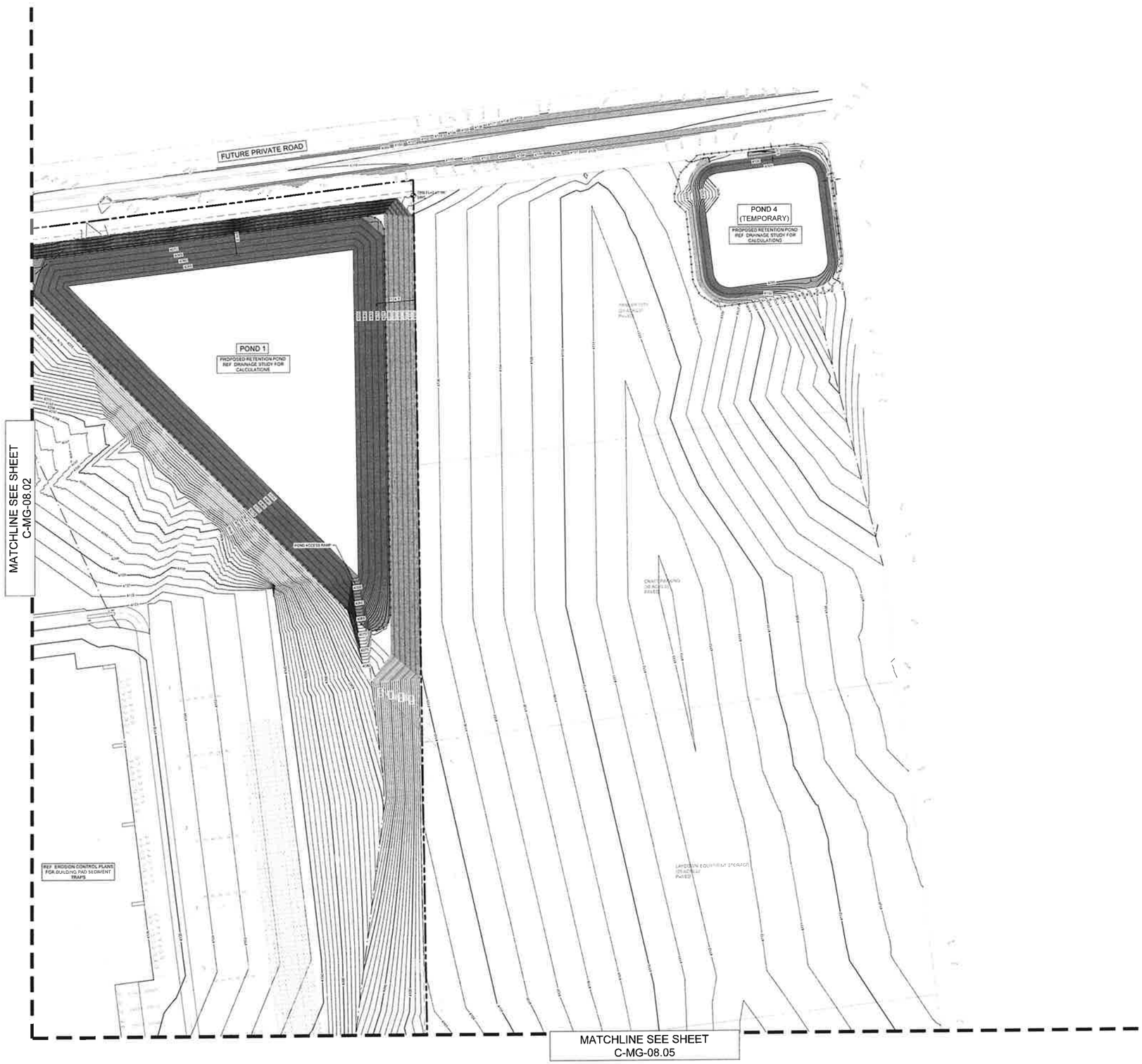

GRAPHIC SCALE IN FEET
0 50 100 200

KEYMAP

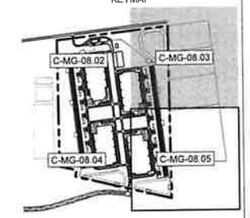

LEGEND

	SITE BOUNDARY
	EASEMENT LINE
	SETBACK LINE
	EXISTING CONTOUR
	PROPOSED CONTOUR
	PROPOSED FENCE

NOTES

1. ALL SPOT ELEVATIONS ARE TO TOP OF PAVEMENT UNLESS OTHERWISE NOTED.
2. MINIMUM SLOPE IN RUNF AREAS SHALL BE 0.1
3. CONTRACTOR SHALL COORDINATE GRADING AND EARTHWORK ACTIVITIES WITH THE UTILITY CONTRACTOR
4. CONTRACTOR TO ADJUST EXISTING SANITARY SEWER MANHOLES, ELECTRICAL MANHOLES, FIRE HYDRANTS, VALVE BOXES, WATER METERS, STORM MANHOLES ETC. TO MATCH PROPOSED FINISHED GRADES, IF NECESSARY
5. ALL GRADING AND EARTHWORK SHALL BE COMPLETED IN CONFORMANCE WITH THE GEOTECHNICAL REPORT

CORGAN
AG/E
STRATEGIC MISSION CRITICAL
Horn
ENGINEERING PLUS

ISSUES

1	07.01.2025	MASTERPLAN & CONCEPT
2	08.14.2025	SCHEMATIC DESIGN
3		
4		
5		
6		
7		
8		
9		
10		
11		

REVISIONS

Kimley»Horn

PROJECT MINER
STACK INFRASTRUCTURE
SANTA TERESA, NEW MEXICO
DONA ANA COUNTY

DONA ANA COUNTY
ENGINEERING PLAN DEPARTMENT
APPROVED BY: [illegible]
DATE: 10/21/25

GRADING PLAN
(2 OF 5)

JOB 064569511
DATE 8/29/2025
SHEET
C-MG-08.03

NORTH

GRAPHIC SCALE IN FEET
0 50 100 200

KEYMAP

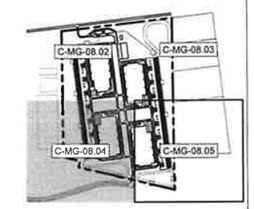

LEGEND

	SITE BOUNDARY
	EASEMENTLINE
	ROAD LINE
	EXISTING CONTOUR
	PROPOSED CONTOUR
	PROPOSED FENCE

NOTES

1. ALL SPOT ELEVATIONS ARE TO TOP OF PAVEMENT UNLESS OTHERWISE NOTED
2. MAXIMUM SLOPE IN TURF AREAS SHALL BE 4:1
3. CONTRACTOR SHALL COORDINATE GRADING AND EARTHWORK ACTIVITIES WITH THE UTILITY CONTRACTOR
4. CONTRACTOR TO ADJUST EXISTING SANITARY SEWER MANHOLES, ELECTRICAL MANHOLES, FIRE HYDRANTS, VALVE BOXES, WATER METERS, STORM MANHOLES ETC. TO MATCH PROPOSED FINISHED GRADES, IF NECESSARY
5. ALL GRADING AND EARTHWORK SHALL BE COMPLETED IN CONFORMANCE WITH THE GEOTECHNICAL REPORT

CORGAN

AG/E

STRATEGIC MISSION CRITICAL

Horn

ENGINEERING PLUS

ISSUES

1	07.31.2025	MASTERPLAN & CONCEPT
2	08.14.2025	SCHEMATIC DESIGN
3		
4		
5		
6		
7		
8		
9		
10		

REVISIONS

Kimley»Horn

PROJECT MINER

STACK INFRASTRUCTURE

SANTA TERESA, NEW MEXICO
DONA ANA COUNTY

GRADING PLAN
(3 OF 5)

JOB 064569511
DATE 8/29/2025
SHEET
C-MG-08.04

NORTH

GRAPHIC SCALE IN FEET
0 50 100 200

KEYMAP

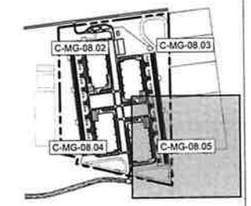

LEGEND

	SITE BOUNDARY
	EASEMENT LINE
	SWALE LINE
4200	EXISTING CONTOUR
4200	PROPOSED CONTOUR
	PROPOSED FENCE

NOTES

1. ALL SPOT ELEVATIONS ARE TO TOP OF PAVEMENT UNLESS OTHERWISE NOTED
2. MAXIMUM SLOPE IN TURF AREAS SHALL BE 4:1
3. CONTRACTOR SHALL COORDINATE GRADING AND EARTHWORK ACTIVITIES WITH THE UTILITY CONTRACTOR
4. CONTRACTOR TO ADJUST EXISTING SANITARY SEWER MANHOLES, ELECTRICAL MANHOLES, FIRE HYDRANTS, VALVE BOXES, WATER METERS, STORM MANHOLES ETC. TO MATCH PROPOSED FINISHED GRADES IF NECESSARY
5. ALL GRADING AND EARTHWORK SHALL BE COMPLETED IN CONFORMANCE WITH THE GEOTECHNICAL REPORT

CORGAN

AGE

STRATEGIC MISSION CRITICAL

Kimley»Horn

ENGINEERING PLUS

ISSUES

1	07.31.2025	MASTERPLAN & CONCEPT
2	08.14.2025	SCHEMATIC DESIGN
3		
4		
5		
6		
7		
8		
9		
10		

REVISIONS

FOR REVIEW ONLY

Kimley»Horn

PROJECT MINER

STACK INFRASTRUCTURE

SANTA TERESA, NEW MEXICO
DONA ANA COUNTY

DONA ANA COUNTY
ENGINEERING, ROAD DEPARTMENT
APPROVED BY
DATE 10/9/25

GRADING PLAN
(4 OF 5)

JOB 064569511
DATE 8/29/2025
SHEET
C-MG-08.05

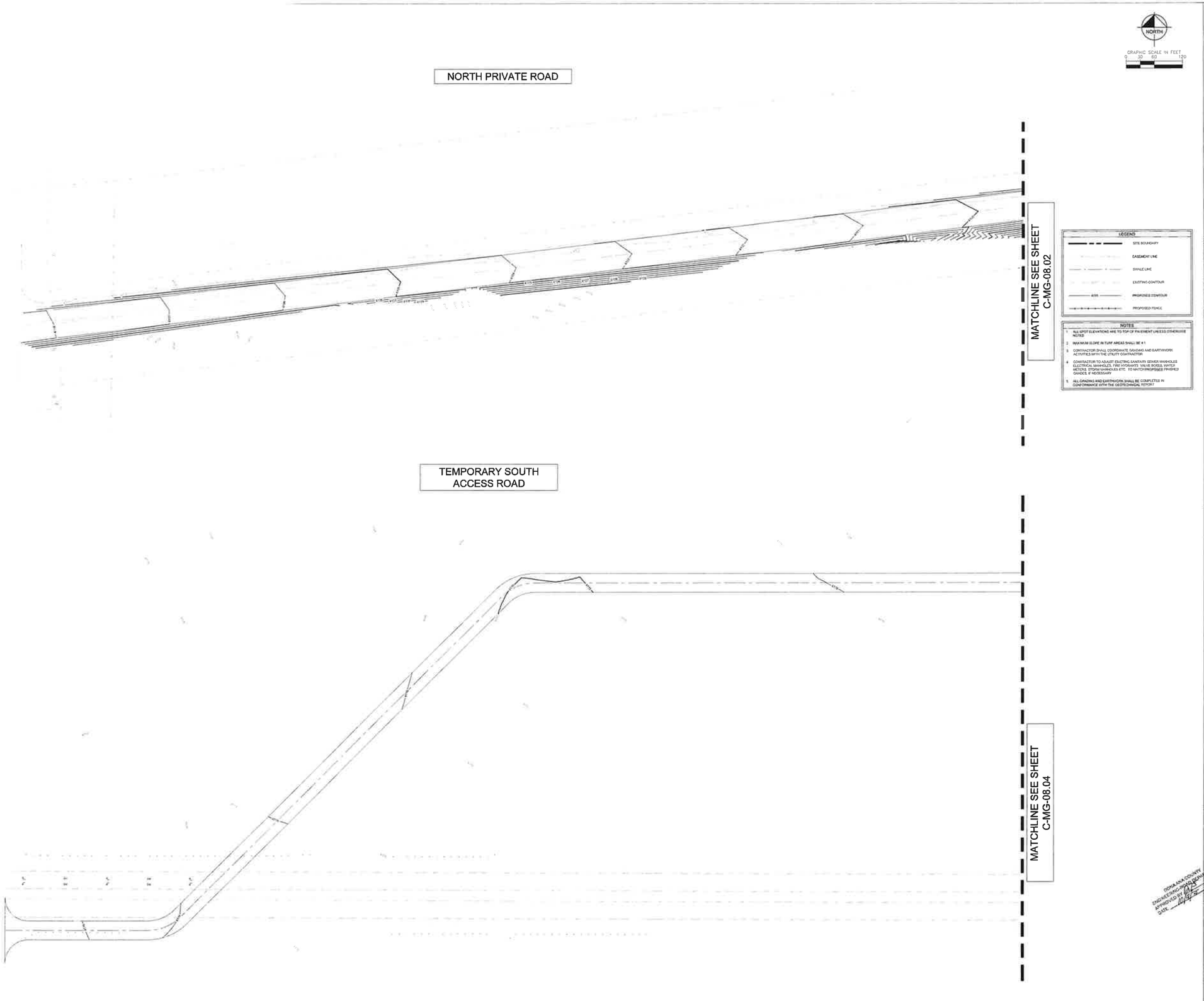

CORGAN

AG/E

STRATEGIC MISSION CRITICAL

Kimley»Horn

ENGINEERING PLUS

ISSUES		
1	07.31.2025	MASTERPLAN & CONCEPT
2	08.14.2025	SCHEMATIC DESIGN
3		
4		
5		
6		
7		
8		
9		
10		

REVISIONS

PROJECT MINER

STACK INFRASTRUCTURE

SANTA TERESA, NEW MEXICO
DONA ANA COUNTY

DONA ANA COUNTY ENGINEERING DEVELOPMENT APPROVED BY: DATE: 10/14/25

GRADING PLAN
(5 OF 5)

JOB 064569511
DATE 8/29/2025
SHEET
C-MG-08.06

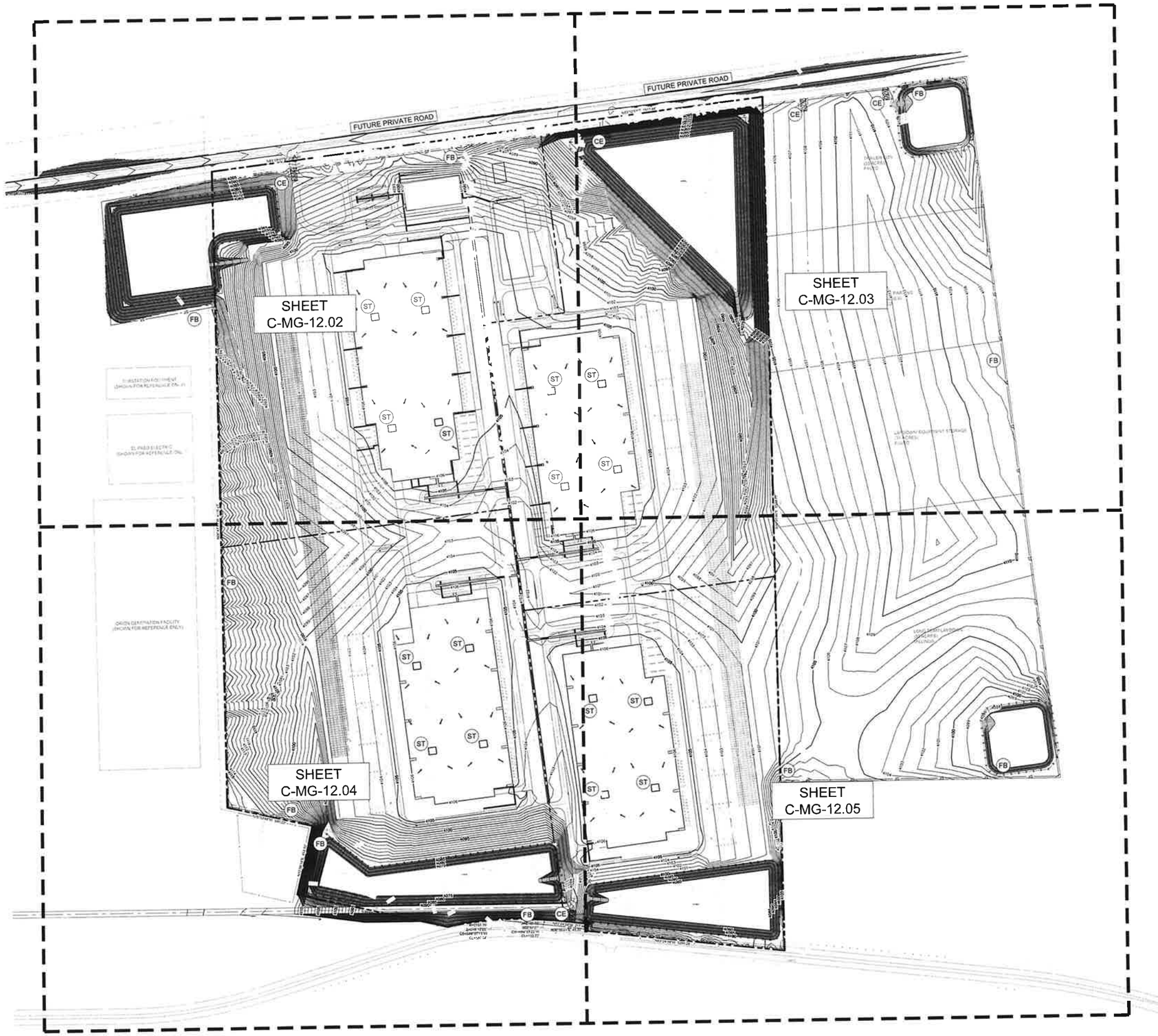

NORTH

GRAPHIC SCALE IN FEET
0 100 200 400

CORGAN

AGE

STRATEGIC MISSION CRITICAL

Kimley»Horn

ENGINEERING PLUS

		ISSUES
1	07.31.2025	MASTERPLAN & CONCEPT
2	08.14.2025	SCHEMATIC DESIGN
3		
4		
5		
6		
7		
8		
9		
10		

	REVISIONS

PROJECT MINER

STACK INFRASTRUCTURE

SANTA TERESA, NEW MEXICO
DONA ANA COUNTY

DONA ANA COUNTY
ENGINEERING AND DEPARTMENT
APPROVED BY
DATE 10/6/25

OVERALL EROSION CONTROL PLAN

JOB 064569511
DATE 8/29/2025
SHEET
C-MG-12.01

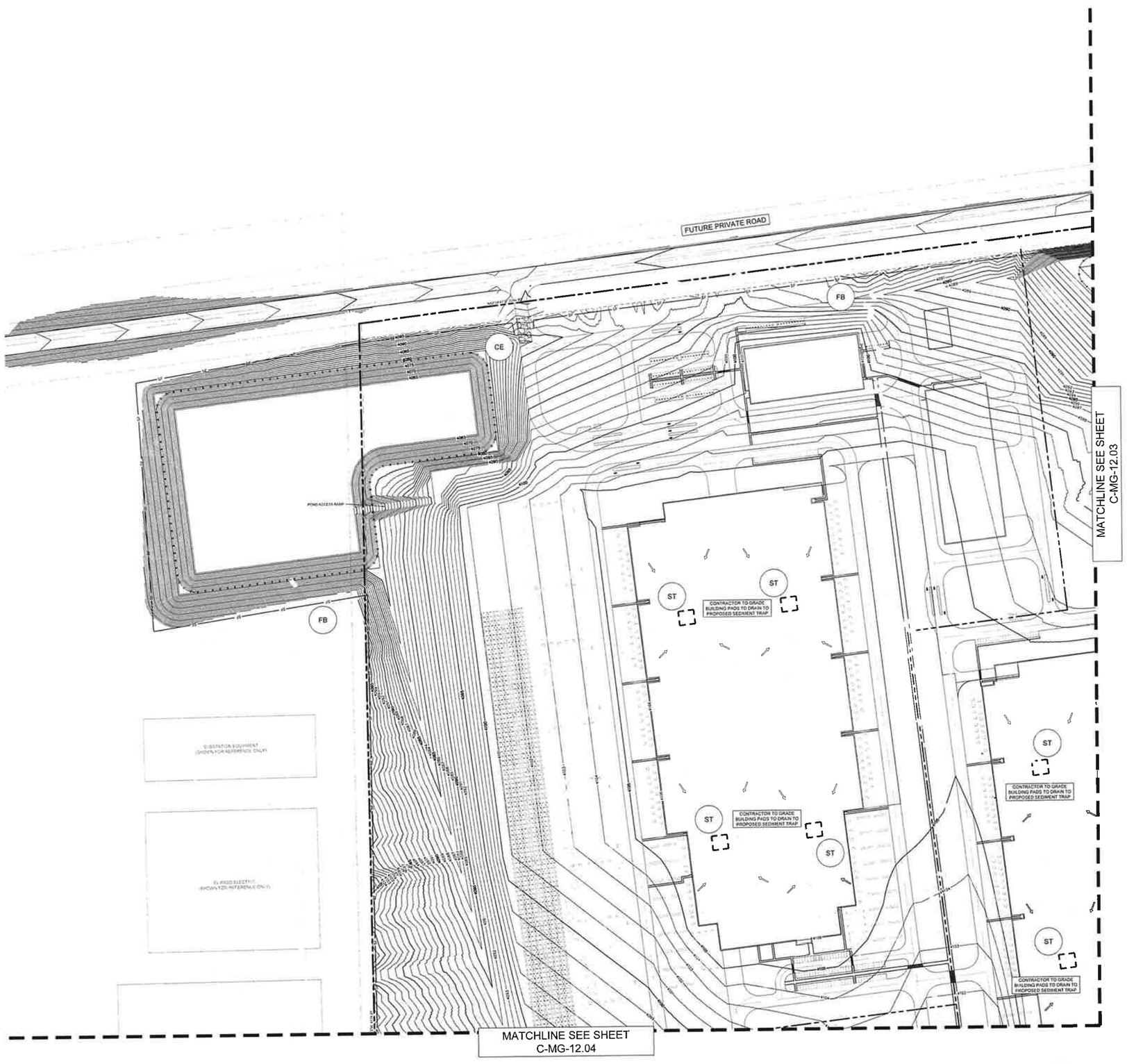

NORTH

GRAPHIC SCALE IN FEET
0 50 100 200

KEYMAP

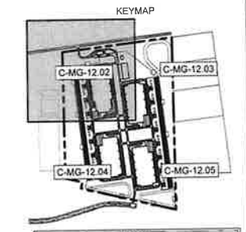

LEGEND

	DIRECTION OF FLOW
SF — FB	FILTER BARRIER
CE	CONSTRUCTION ENTRANCE
[ ] ST	STONE OUTLET SEDIMENT TRAP
	EXISTING CONTOURS
4080	PROPOSED CONTOURS
	PROPOSED FENCE

STONE OUTLET SEDIMENT TRAP CALCULATIONS

STONE OUTLET TRAP TYPE I
DRAINAGE AREA = 5.17 AC
STORAGE VOLUME = 0.07 AC FT AC = 6,750 CF
SURFACE AREA = 2,100 SF

*STONE OUTLET TRAP DESIGNED TO BE 4.5 FEET DEEP, INCLUDING 0.5 FEET OF FREEBOARD, WITH 3:1 SIDE SLOPES

1 INCH WER REQUIRED DUE TO ONSITE INFILTRATION RATES. SEDIMENT TRAP ACTS AS A RETENTION BMP

STANDARD EROSION CONTROL GENERAL NOTES

1. EROSION CONTROL DEVICES SHOWN ON THIS PLAN SHALL BE INSTALLED PRIOR TO THE START OF LAND DISTURBING ACTIVITIES ON THE PROJECT
2. ALL EROSION CONTROL DEVICES ARE TO BE INSTALLED IN ACCORDANCE WITH THE APPROVED PLANS AND SPECIFICATIONS FOR THIS PROJECT. CHANGES ARE TO BE APPROVED BEFORE CONSTRUCTION BY THE DESIGN ENGINEER AND THE CITY ENGINEERING DIVISION
3. IF THE EROSION CONTROL PLAN AS APPROVED CANNOT CONTROL EROSION AND OFF SITE SEDIMENTATION FROM THE PROJECT, THE EROSION CONTROL PLAN WILL BE REQUIRED TO BE REVISED AND/OR ADDITIONAL EROSION CONTROL DEVICES WILL BE REQUIRED ON SITE
4. INSPECTIONS SHALL BE MADE WEEKLY AND AFTER RAIN STORM EVENTS TO INSURE THAT THE DEVICES ARE FUNCTIONING PROPERLY. WHEN SEDIMENT OR MUD HAS CLUTTERED THE USE BEYOND THE ORIGINAL DESIGNS OR MUD IS BEING TRACKED ONTO PUBLIC ROADWAY THE AGGREGATE OR MUD IS BEING TRACKED ONTO PUBLIC ROADWAY THE AGGREGATE AND/OR EROSION OPERATION SHALL NOT BE ALLOWED TO DRAIN DIRECTLY OFF SITE WITHOUT EVER FLOWING THROUGH ANOTHER BMP TO CONTROL OFF SITE SEDIMENTATION. PERIODIC RE-GRADING OR THE ADDITION OF NEW STONE MAY BE REQUIRED TO MAINTAIN THE EFFICIENCY OF THE INSTALLATION
5. CONTRACTOR SHALL BE RESPONSIBLE FOR SUBMITTAL OF NOI, NOT AND ANY ADDITIONAL INFORMATION REQUIRED BY THE CONTRACTOR SHALL COMPLY WITH ALL EPA STORMWATER POLLUTION PREVENTION REQUIREMENTS

CORGAN
AGE
STRATEGIC MISSION CRITICAL
Kimley»Horn
ENGINEERING PLUS

ISSUES

1	07.31.2025	MASTERPLAN & CONCEPT
2	08.14.2025	SCHEMATIC DESIGN
3		
4		
5		
6		
7		
8		
9		
10		

REVISIONS

PRELIMINARY
NOT FOR CONSTRUCTION OR RECORDING PURPOSES
Kimley»Horn

PROJECT MINER
STACK INFRASTRUCTURE
SANTA TERESA, NEW MEXICO
DONA ANA COUNTY

DONA ANA COUNTY
APPROVED FOR CONCEPT ONLY
APPROVED FOR RECORDING PURPOSES
BY: DRT
DATE: 10/9/25

EROSION CONTROL PLAN (1 OF 4)

JOB 064569511
DATE 8/29/2025
SHEET
C-MG-12.02

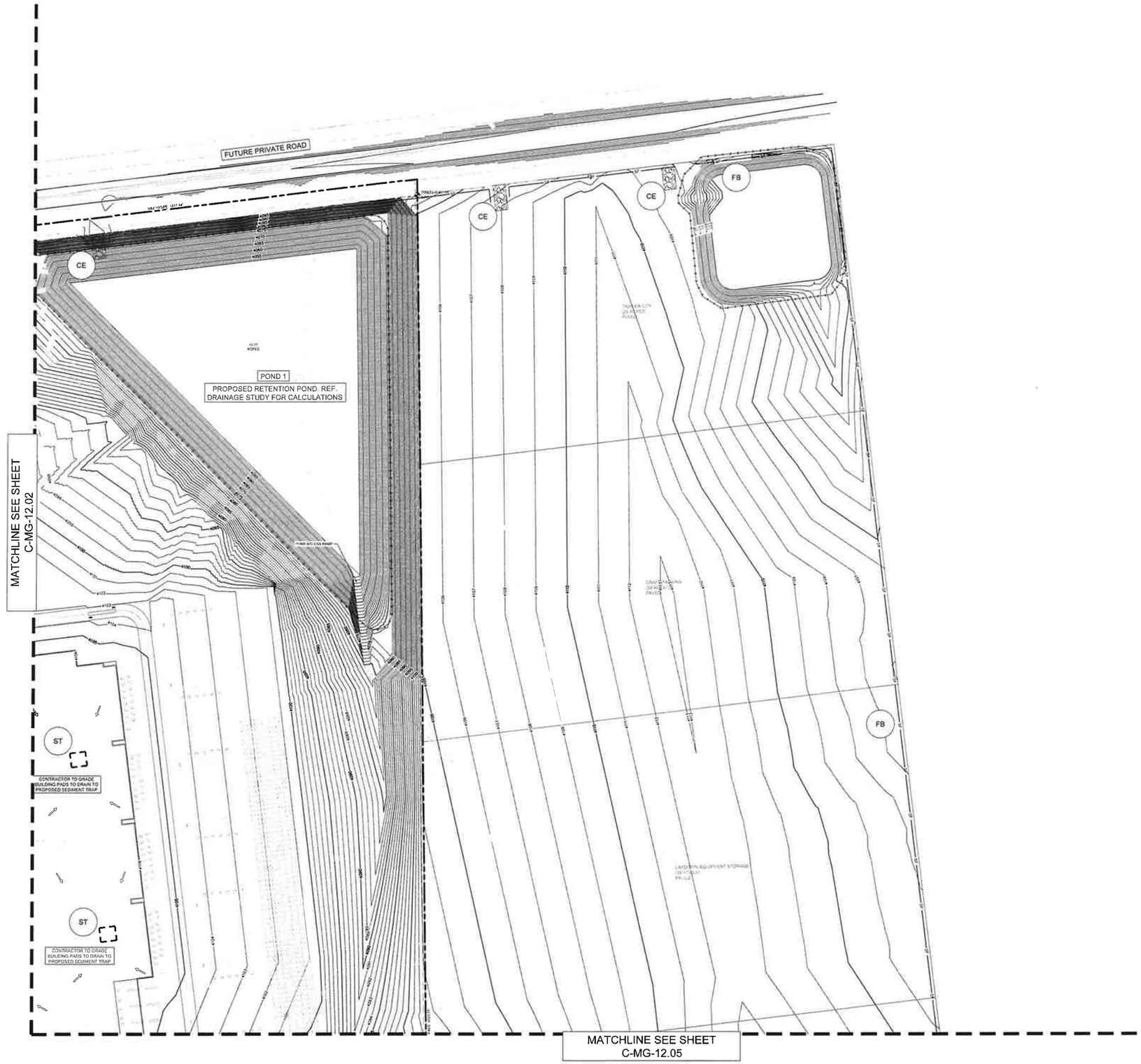

NORTH

GRAPHIC SCALE IN FEET
0 50 100 200

KEYMAP

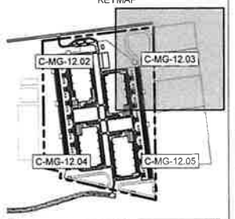

LEGEND

	DIRECTION OF FLOW
SF — FB	FILTER BARRIER
CE	CONSTRUCTION ENTRANCE
[ ] ST	STONE OUTLET SEDIMENT TRAP
	EXISTING CONTOURS
4100	PROPOSED CONTOURS
	PROPOSED FENCE

STONE OUTLET SEDIMENT TRAP CALCULATIONS

STONE OUTLET TRAP (TYP.)
DRAINAGE AREA = 0.17 AC
STORAGE VOLUME = 0.70 AC FT AC = 0.750 CF
SURFACE AREA = 2 2 sq. SF

*STONE OUTLET TRAP DESIGNED TO BE 4 FEET DEEP (INCLUDING 1.5 FEET OF FREEBOARD) WITH 3:1 SIDE SLOPES.

1 NO WEIR REQUIRED DUE TO ONSITE INFILTRATION RATES. SEDIMENT TRAP ACTS AS A RETENTION BMP

STANDARD EROSION CONTROL GENERAL NOTES

1. EROSION CONTROL DEVICES SHOWN ON THIS PLAN SHALL BE INSTALLED PRIOR TO THE START OF LAND DISTURBING ACTIVITIES ON THE PROJECT
2. ALL EROSION CONTROL DEVICES ARE TO BE INSTALLED IN ACCORDANCE WITH THE PROVISIONS OF THE SPECIFICATIONS FOR THIS PROJECT. CHANGES ARE TO BE APPROVED BY THE CONSTRUCTION BY THE DESIGN ENGINEER AND THE CITY ENGINEER/NO DIVISION
3. IF THE EROSION CONTROL PLAN AS APPROVED CANNOT CONTROL EROSION AND OFF-SITE SEDIMENTATION FROM THE PROJECT THE EROSION CONTROL PLAN WILL BE REQUIRED TO BE REVISED AND OR ADDITIONAL EROSION CONTROL DEVICES WILL BE REQUIRED ON SITE
4. INSPECTIONS SHALL BE MADE WEEKLY AND AFTER RAIN STORM EVENTS TO ENSURE THAT THE DEVICES ARE FUNCTIONING PROPERLY. WHEN SEDIMENT OR MUD HAS CLOGGED THE VOID SPACES BETWEEN STONES OR MUD IS BEING TRACKED ON TO A PUBLIC ROADWAY THE AGGREGATE PAD MUST BE WASHED DOWN ON FLUPLACED. RUNOFF FROM THE WASHING MUST BE PUMPED TO A PITS WHERE IT CAN PERCOLATE OFF AND USED IMMEDIATELY PRIOR TO CLOSING THROUGH A METHOD BMP TO CONTROL OFF SITE SEDIMENTATION PERIODIC RE GRADING OR THE POSITION OF NEW STONE MAY BE REQUIRED TO MAINTAIN THE EFFICIENCY OF THE INSTALLATION
5. CONTRACTOR SHALL BE RESPONSIBLE FOR SUBMITTAL OF NOI. NOI IF AND ANY ADDITIONAL INFORMATION REQUIRED BY THE CONTRACTOR SHALL COMPLY WITH ALL EPA STORMWATER POLLUTION PREVENTION RE QUIREMENTS

CORGAN

AGE

STRATEGIC MISSION CRITICAL

Horn

ENGINEERING PLUS

ISSUES		
1	07 31 2025	MASTERPLAN & CONCEPT
2	08 14 2025	SCHEMATIC DESIGN
3		
4		
5		
6		
7		
8		
9		
10		
REVISIONS		

Kimley»Horn

PROJECT MINER

STACK INFRASTRUCTURE

SANTA TERESA, NEW MEXICO
DONA ANA COUNTY

DONA ANA COUNTY
ENGINEERING PLAN REVIEW DEPARTMENT
APPROVED BY
DATE 10/8/25

EROSION CONTROL PLAN (2 OF 4)

JOB 064569511
DATE 8/29/2025
SHEET
C-MG-12.03

GRAPHIC SCALE IN FEET
0 50 100 200

KEYMAP

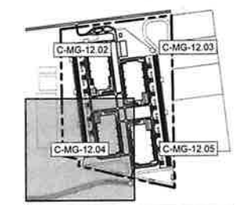

LEGEND

	DIRECTION OF FLOW
FB	FILTER BARRIER
CE	CONSTRUCTION ENTRANCE
ST	STONE OUTLET SEDIMENT TRAP
	EXISTING CONTOURS
4200	PROPOSED CONTOURS
	PROPOSED FENCE

STONE OUTLET SEDIMENT TRAP CALCULATIONS

STONE OUTLET TRAP (TYP.)
DRAINAGE AREA = 5.17 AC
STORAGE VOLUME = 0.53 AC-FT AC = 5,710 CF
SURFACE AREA = 2,210 SF

*STONE OUTLET TRAP DESIGNED TO BE 4.5 FEET DEEP, INCLUDING 0.5 FEET OF FREEBOARD WITH 3:1 SIDE SLOPES

* NO WEIR REQUIRED DUE TO ONSITE INFILTRATION RATES. SEDIMENT TRAP ACTS AS A RETENTION SMP.

STANDARD EROSION CONTROL GENERAL NOTES:

1. EROSION CONTROL DEVICES SHOWN ON THE PLAN SHALL BE INSTALLED PRIOR TO THE START OF LAND DISTURBING ACTIVITIES ON THE PROJECT.
2. ALL EROSION CONTROL DEVICES ARE TO BE INSTALLED IN ACCORDANCE WITH THE APPROVED PLANS AND SPECIFICATIONS FOR THIS PROJECT. CHANGES ARE TO BE APPROVED BEFORE CONSTRUCTION BY THE DESIGN ENGINEER AND THE CITY ENGINEERING DIVISION.
3. IF THE EROSION CONTROL PLAN AS APPROVED CANNOT CONTROL EROSION AND OFF SITE SEDIMENTATION FROM THE PROJECT, THE EROSION CONTROL PLAN WILL BE REQUIRED TO BE REVISED AND/OR ADDITIONAL EROSION CONTROL DEVICES WILL BE REQUIRED ON SITE.
4. INSPECTIONS SHALL BE MADE WEEKLY AND AFTER RAIN STORM EVENTS TO INSURE THAT THE DEVICES ARE FUNCTIONING PROPERLY. WHEN SEDIMENT OR MUD HAS CLOGGED THE VOID SPACES BETWEEN STONES OR MUD IS BEING TRACKED INTO A PUBLIC ROADWAY THE AGGREGATE PAD MUST BE UNJUGGED DOWN OR REPLACED. RUNOFF FROM THE SANDWASH OPERATION SHALL NOT BE ALLOWED TO DRAIN DIRECTLY OFF SITE WITHOUT FIRST FLOWING THROUGH ANOTHER SMP TO CONTROL OF A SITE SEDIMENT FROM PROJECT RE-GRADING OR THE ADDITION OF A NEW SMP MAY BE REQUIRED TO MAINTAIN THE EFFICIENCY OF THE INSTALLATION.
5. CONTRACTOR SHALL BE RESPONSIBLE FOR SUBMITTAL OF NOI, NOI II AND ANY ADDITIONAL INFORMATION REQUIRED BY THE CONTRACTOR SHALL COMPLY WITH ALL EPA STORMWATER POLLUTION PREVENTION REQUIREMENTS.

CORGAN
AG/E
STRATEGIC MISSION CRITICAL
Horn
ENGINEERING PLUS

ISSUES

1	07.21.2025	MASTERPLAN & CONCEPT
2	08.14.2025	SCHEMATIC DESIGN
3		
4		
5		
6		
7		
8		
9		
10		

REVISIONS

Kimley»Horn

PROJECT MINER
STACK INFRASTRUCTURE
SANTA TERESA, NEW MEXICO
DONA ANA COUNTY

DONA ANA COUNTY
NOTICE OF ERROR
APPROVED BY
DATE

EROSION CONTROL PLAN (3 OF 4)

JOB 064569511
DATE 8/29/2025
SHEET
C-MG-12.04

NORTH

GRAPHIC SCALE IN FEET
0 50 100 200

KEYMAP

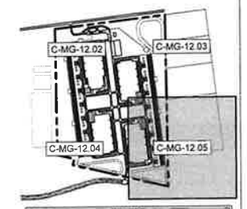

LEGEND

	DIRECTION OF FLOW
SF — FB	FILTER BARRIER
CE	CONSTRUCTION ENTRANCE
[ ] ST	STONE OUTLET SEDIMENT TRAP
	EXISTING CONTOURS
4208	PROPOSED CONTOURS
	PROPOSED FENCE

STONE OUTLET SEDIMENT TRAP CALCULATIONS

STONE OUTLET TRAP (TYP.)
DRAINAGE AREA = 5.17 AC
STORAGE VOLUME = 0.70 AC-FT INCH 8,750 CF
SURFACE AREA = 2,296 SF

*STONE OUTLET TRAP DESIGNED TO BE 4.5 FEET DEEP (INCLUDING 0.5 FEET OF FREEBOARD, WITH 3:1 SIDE SLOPES

* NO WEIR REQUIRED DUE TO ONSITE INFILTRATION RATES. SEDIMENT TRAP ACTS AS A RETENTION BMP

STANDARD EROSION CONTROL GENERAL NOTES

1. EROSION CONTROL DEVICES SHOWN ON THIS PLAN SHALL BE INSTALLED PRIOR TO THE START OF LAND DISTURBING ACTIVITIES ON THE PROJECT
2. ALL EROSION CONTROL DEVICES ARE TO BE INSTALLED IN ACCORDANCE WITH THE APPROVED PLANS AND SPECIFICATIONS FOR THIS PROJECT. CHANGES ARE TO BE APPROVED BEFORE CONSTRUCTION BY THE DESIGN ENGINEER AND THE CITY ENGINEERING DIVISION
3. IF THE EROSION CONTROL PLAN AS APPROVED CANNOT CONTROL EROSION AND OFF SITE SEDIMENTATION FROM THE PROJECT, THE EROSION CONTROL PLAN WILL BE REQUIRED TO BE REVISED AND ON ADDITIONAL EROSION CONTROL DEVICES WILL BE REQUIRED ON SITE
4. INSPECTIONS SHALL BE MADE WEEKLY AND AFTER MAJOR STORM EVENTS TO ENSURE THAT THE DEVICES ARE FUNCTIONING PROPERLY. WHEN SEDIMENT HAS ACCUMULATED OUTSIDE THE VOID SPACES BETWEEN STONES ON MULCH BELING TRACKED ONTO A PUBLIC ROADWAY THE AGGREGATE PAD MUST BE WASED DOWN OR REPLACED. RUNOFF FROM THE WASHDOWN OPERATION SHALL NOT BE ALLOWED TO DRAIN DIRECTLY OFF SITE WITHOUT FIRST FLOWING THROUGH ANOTHER BMP TO CONTROL OFF SITE SEDIMENTATION. PERIODIC RE-GRADING OF THE ADDITION OF NEW STONE MAY BE REQUIRED TO MAINTAIN THE EFFICIENCY OF THE INSTALLATION
5. CONTRACTOR SHALL BE RESPONSIBLE FOR SUBMITTAL OF N.O.I. N.O.T AND ANY ADDITIONAL INFORMATION REQUIRED BY THE CONTRACTOR SHALL COMPLY WITH ALL EPA STORMWATER POLLUTION PREVENTION REQUIREMENTS

CORGAN

AGE

STRATEGIC MISSION CRITICAL

Horn

ENGINEERING PLUS

ISSUES

1	07.31.2025	MASTERPLAN & CONCEPT
2	08.14.2025	SCHEMATIC DESIGN
3		
4		
5		
6		
7		
8		
9		
10		

REVISIONS

THIS COMPANY

Kimley»Horn

PROJECT MINER

STACK INFRASTRUCTURE

SANTA TERESA, NEW MEXICO
DONA ANA COUNTY

DONA ANA COUNTY
ENGINEERING DIVISION
APPROVED BY
DATE

EROSION CONTROL
PLAN (4 OF 4)

JOB 064569511
DATE 8/29/2025
SHEET
C-MG-12.05



STONE OUTLET SEDIMENT TRAP

(01)

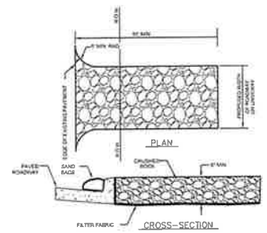

CONSTRUCTION ENTRANCE NOTES

1. STONE SIZE - 2 TO 3 INCHES CRUSHED ROCK
2. LENGTH - AS EFFECTIVE, BUT NOT LESS THAN 50 FEET
3. THICKNESS - NOT LESS THAN 8 INCHES
4. WIDTH - NOT LESS THAN FULL WIDTH OF ALL POINTS OF INGRESS OR EGRESS
5. WASHING - WHEN NECESSARY, WHEELS SHALL BE CLEANED TO REMOVE SEDIMENT PRIOR TO ENTRANCE ONTO PUBLIC ROADWAY. WHEN WASHING IS REQUIRED, IT SHALL BE DONE ON AN AREA STABILIZED WITH CRUSHED STONE WHICH DRAINS INTO AN APPROVED TRAP OR SEDIMENT BASIN. ALL SEDIMENT SPILLED, DROPPED, WASHED OR TRACKED ONTO PUBLIC ROADWAY MUST BE REMOVED IMMEDIATELY.
6. MAINTENANCE - THE ENTRANCE SHALL BE MAINTAINED IN CONDITION WHICH WILL PREVENT TRACKING OR FLOWING OF SEDIMENT ONTO PUBLIC ROADWAYS. THIS MAY REQUIRE PERIODIC TOP DRESSING WITH ADDITIONAL STONE AS CONDITIONS DEMAND AND REPAIR AND/OR CLEAN OUT OF ANY MEASURES USED TO TRAP SEDIMENT. ALL SEDIMENT SPILLED, DROPPED, WASHED OR TRACKED ONTO PUBLIC ROADWAY MUST BE REMOVED IMMEDIATELY.
7. DRAINAGE - ENTRANCE MUST BE PROPERLY GRADED OR INCORPORATE A DRAINAGE SWALE TO PREVENT RUNOFF FROM LEAVING THE CONSTRUCTION SITE
8. CONTRACTOR TO COORDINATE EXACT LOCATION OF THIS DETAIL

CONSTRUCTION ENTRANCE

NTS

(02)

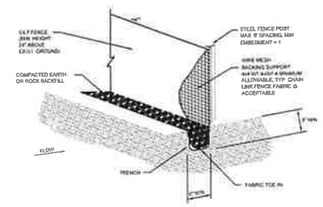

SILT FENCE GENERAL NOTES

1. STEEL POSTS WHICH SUPPORT THE SILT FENCE SHALL BE INSTALLED ON A SLIGHT ANGLE TOWARD THE ANTICIPATED RUNOFF SOURCE. POST MUST BE EMBEDDED A MINIMUM OF ONE FOOT
2. THE TOE OF THE SILT FENCE SHALL BE TRENCHED IN WITH A SPADE OR MECHANICAL TRENCHER SO THAT THE DOWN SLOPE FACE OF THE TRENCH IS FLAT AND PERPENDICULAR TO THE LINE OF FLOW. WHERE FENCE CANNOT BE TRENCHED IN (e.g. PAVEMENT) WEIGHT FABRIC FLAP WITH ROCK ON UPHILL SIDE TO PREVENT FLOW FROM SEEPING UNDER FENCE

   THE TRENCH MUST BE A MINIMUM OF 6 INCHES DEEP AND 6 INCHES WIDE TO ALLOW FOR THE
3. SILT FENCE FABRIC TO BE LAID IN THE GROUND AND BACKFILLED WITH COMPACTED MATERIAL

   SILT FENCE SHOULD BE SECURELY FASTENED TO EACH STEEL SUPPORT POST OR TO WOVEN WIRE, WHICH IN TURN IS ATTACHED TO THE STEEL FENCE POST. THERE SHALL BE A 3 FOOT
4. OVERLAP, SECURELY FASTENED WHERE EDGE OF FABRIC MEET

   INSPECTION SHALL BE MADE EVERY TWO WEEKS AND AFTER EACH 1/2" RAINFALL. REPAIR OR REPLACEMENT SHALL BE MADE PROMPTLY AS NEEDED.
5. SILT FENCE SHALL BE REMOVED WHEN THE SITE IS COMPLETELY STABILIZED SO AS NOT TO BLOCK OR IMPEDE STORM FLOW OR DRAINAGE
6. ACCUMULATED SILT SHALL BE REMOVED WHENEVER REACHES A DEPTH OF HALF THE HEIGHT OF THE FENCE. THE SILT SHALL BE DISPOSED OF AT AN APPROVED SITE AND IN SUCH A MANNER
7. AS TO NOT CONTRIBUTE TO ADDITIONAL SEDIMENTATION

CONSTRUCTION OF A FILTER BARRIER

NTS

(03)

CORGAN

AGE

STRATEGIC MISSION CRITICAL

Horn

ENGINEERING PLUS

		ISSUES
1	07.31.2025	MASTERPLAN & CONCEPT
2	08.14.2025	SCHEMATIC DESIGN
3		
4		
5		
6		
7		
8		
9		
10		

REVISIONS

Kimley»Horn

PROJECT MINER

STACK INFRASTRUCTURE

SANTA TERESA, NEW MEXICO
DONA ANA COUNTY

DONA ANA COUNTY
ENGINEERING DEPARTMENT
APPROVED BY
DATE

EROSION CONTROL DETAILS

JOB 064569511
DATE 8/29/2025
SHEET
C-MG-12.06